

2019 Runoffs - Fairgrounds Pre-Staging Lot

Danville-Pittsylvania County Fairgrounds

Legend



Staging Directions: Please fill in lanes per the instructions below:

1. If you are testing on Friday, fill in starting with Lane 1, then Lane 2, etc. On Thursday afternoon, the Friday test day rigs will be released starting with Lane 1.
2. If you are testing on Saturday or later, fill in starting with Lane 10, then Lane 9, etc. On Friday afternoon, rigs will be released starting with Lane 10.

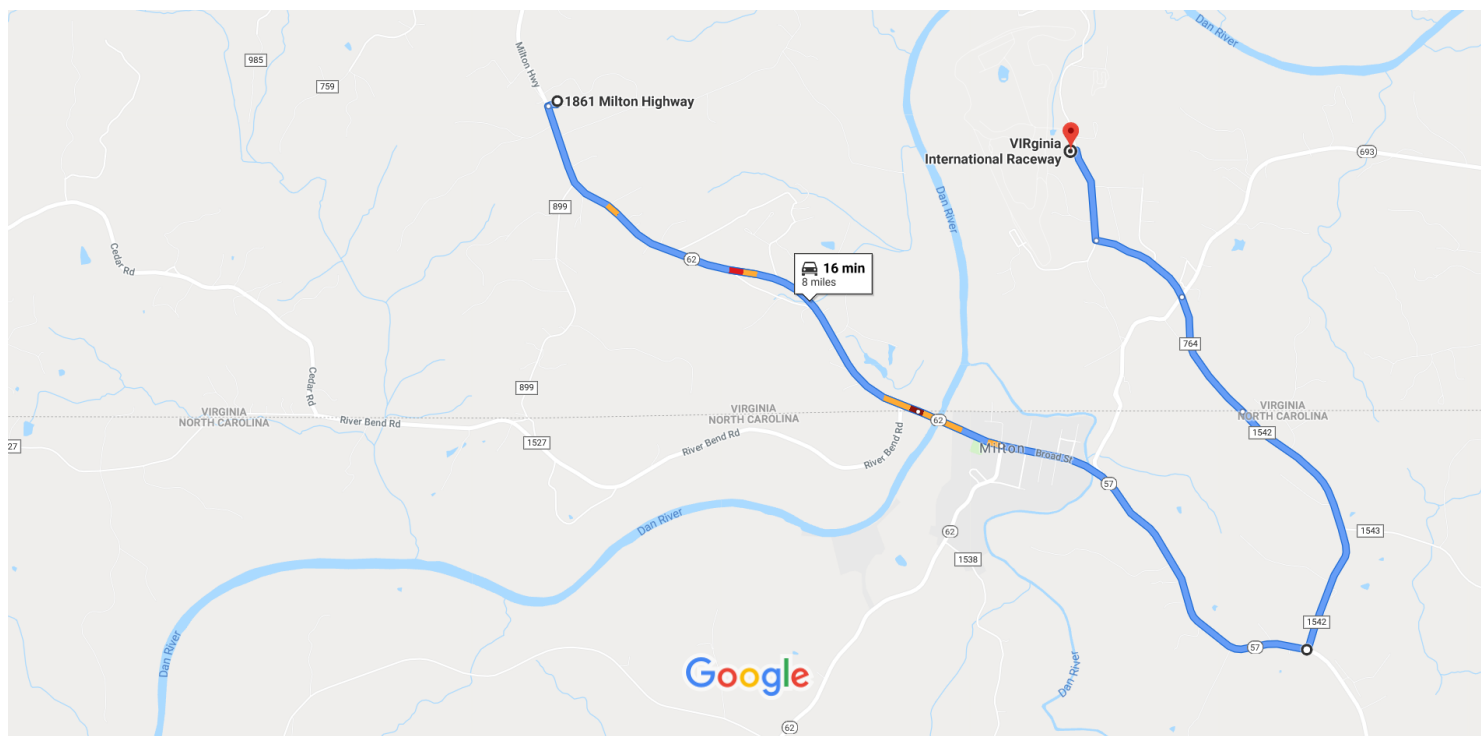
This area is not secure, please lock your vehicles and trailers.



1861 Milton Highway, Ringgold, VA to VIRginia International Raceway

Drive 8.0 miles, 16 min

Directions from SCCA Runoffs Pre-Staging Lot at the Danville-Pittsylvania County Fairgrounds to VIR



Map data ©2019 2000 ft

1861 Milton Hwy

Ringgold, VA 24586

1. Head west toward VA-62 S

8 s (236 ft)

Follow VA-62 S and NC-57 S to Dotmond Rd in Milton

8 min (4.9 mi)

2. Turn left onto VA-62 S
[i Entering North Carolina](#)

2.5 mi

3. Continue onto NC-62 S



0.4 mi


4. Continue onto NC-57 S/Broad St
[i Continue to follow NC-57 S](#)


2.0 mi



Continue on Dotmond Rd. Drive to Pine Tree Rd in Alton

6 min (3.1 mi)

-  5. Turn left onto Dotmond Rd
 Entering Virginia

 1.4 mi
-  6. Continue onto V I R Dr

 0.7 mi
-  7. Continue onto Pine Tree Rd

 0.5 mi
-  8. Turn right to stay on Pine Tree Rd
 Destination will be on the left

 0.5 mi

VIRginia International Raceway

1245 Pine Tree Rd, Alton, VA 24520

These directions are for planning purposes only. You may find that construction projects, traffic, weather, or other events may cause conditions to differ from the map results, and you should plan your route accordingly. You must obey all signs or notices regarding your route.